


DRAWING NUMBER
49/190

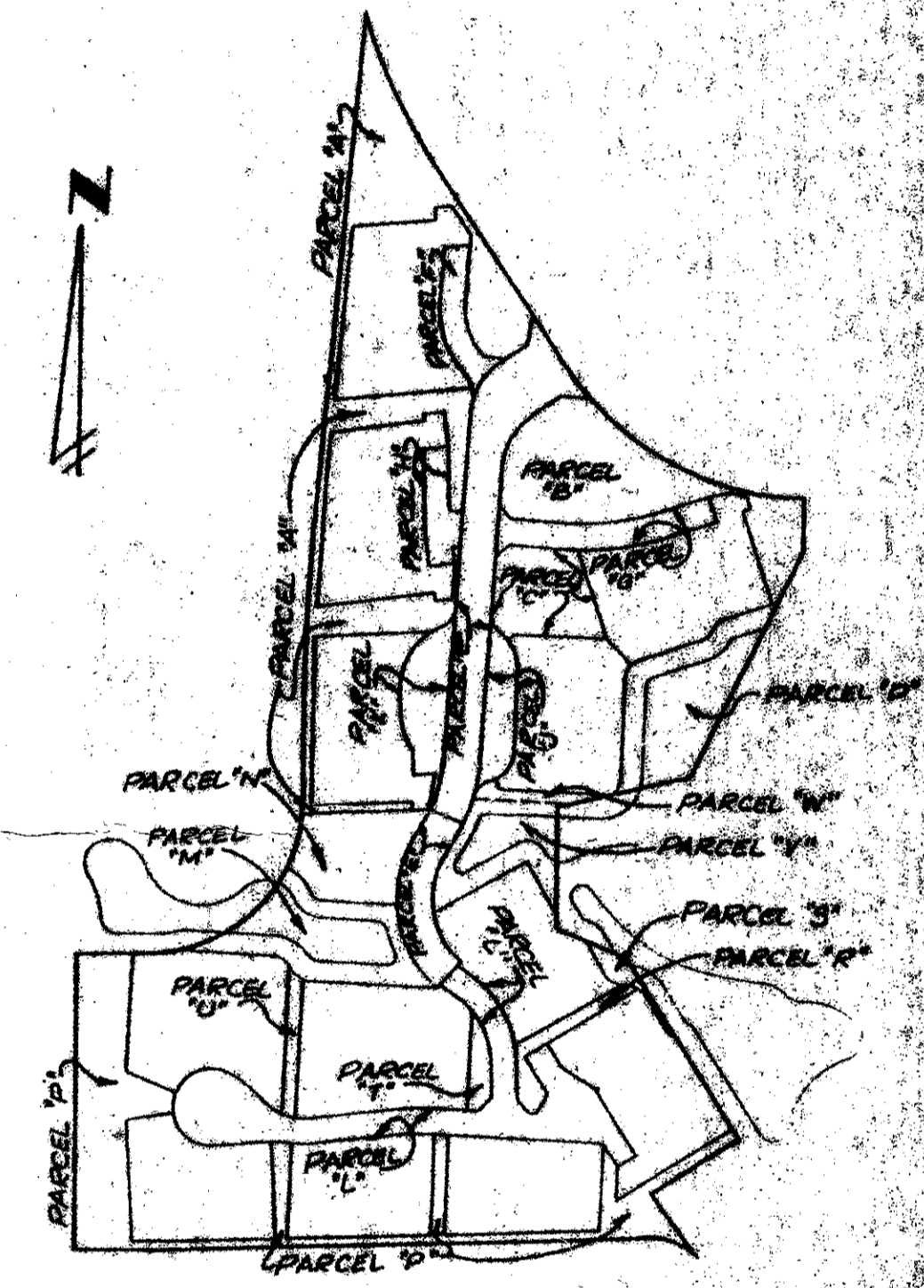
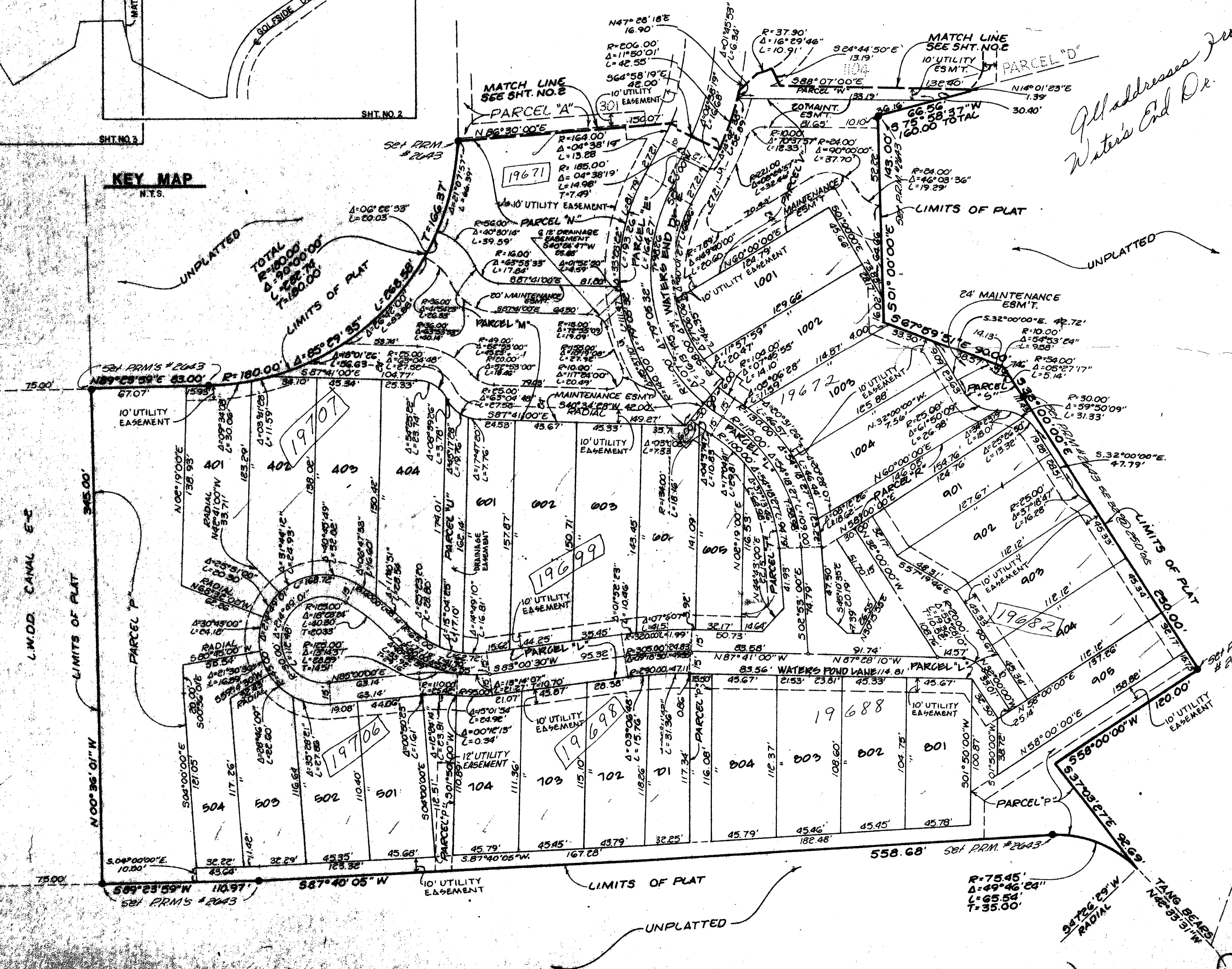
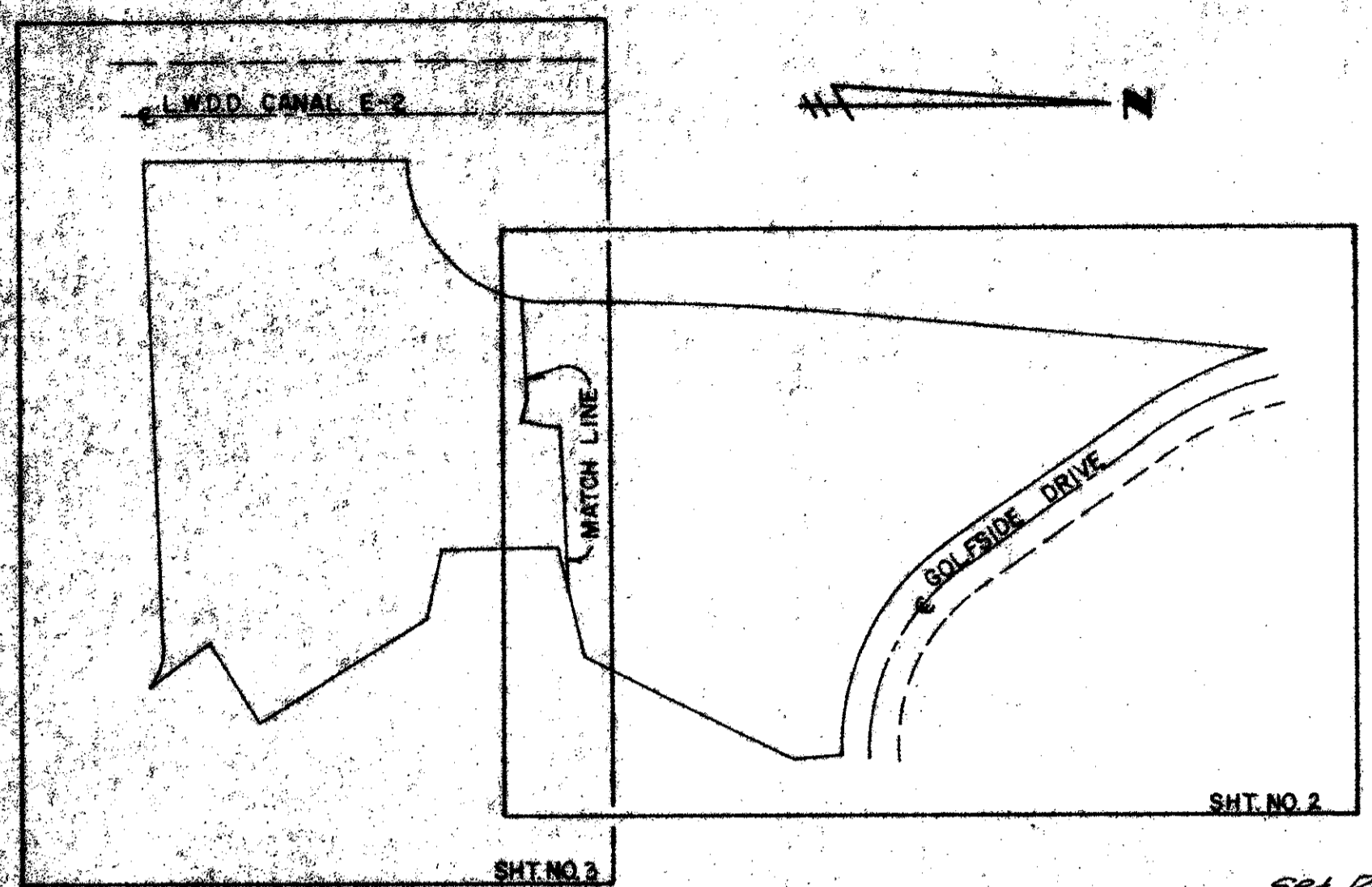
PARCELS L-4 K-4 WATERS BEND AT BOCA WEST - P. U. D. IN PART OF SECTION 9, TOWNSHIP 47 SOUTH, RANGE 42 EAST PALM BEACH COUNTY, FLORIDA IN 3 SHEETS SHEET NO. 3

190

GEE & JENSON
ENGINEERS - ARCHITECTS - PLANNERS, INC.
WEST PALM BEACH, FLORIDA
JUNE 1984



STATE OF FLORIDA
COUNTY OF PALM BEACH
This plat was filed for
record of _____ at this day
of _____ 1984, and duly
recorded in Plat Book No. _____
on Page _____
JOHN B. DUNKLE
Clark Circuit Court
By: _____



PARCEL KEY MAP

0214-015

up files
9/17/82

SUBDIVISION - Waters Bend	
BOOK 49	PAGE 190
FLOOD ZONE 6	FLOOD MAP # 2360
QUAD # 53	ZONING AR
SE NA	ZIR CODE 33/33
PUD NAME Boca West	

49 190

WATERS BEND AT BOCA WEST

DRAWING NUMBER

DRAWING NUMBER

DRAWING NUMBER

PLAN HOLD CORPORATION • IRVINE, CALIFORNIA
REORDER BY NUMBER 0248